

Hampshire Water Transfer and Water Recycling Project Environmental Statement - Figure 8.41 Low tide wetland bird survey results October 2022 to March 2023 Red and Amber listed Birds of Conservation Concern

VOLUME NUMBER: 6

PLANNING INSPECTORATE SCHEME NUMBER: WA010002

APPLICATION DOCUMENT REFERENCE: 6.3

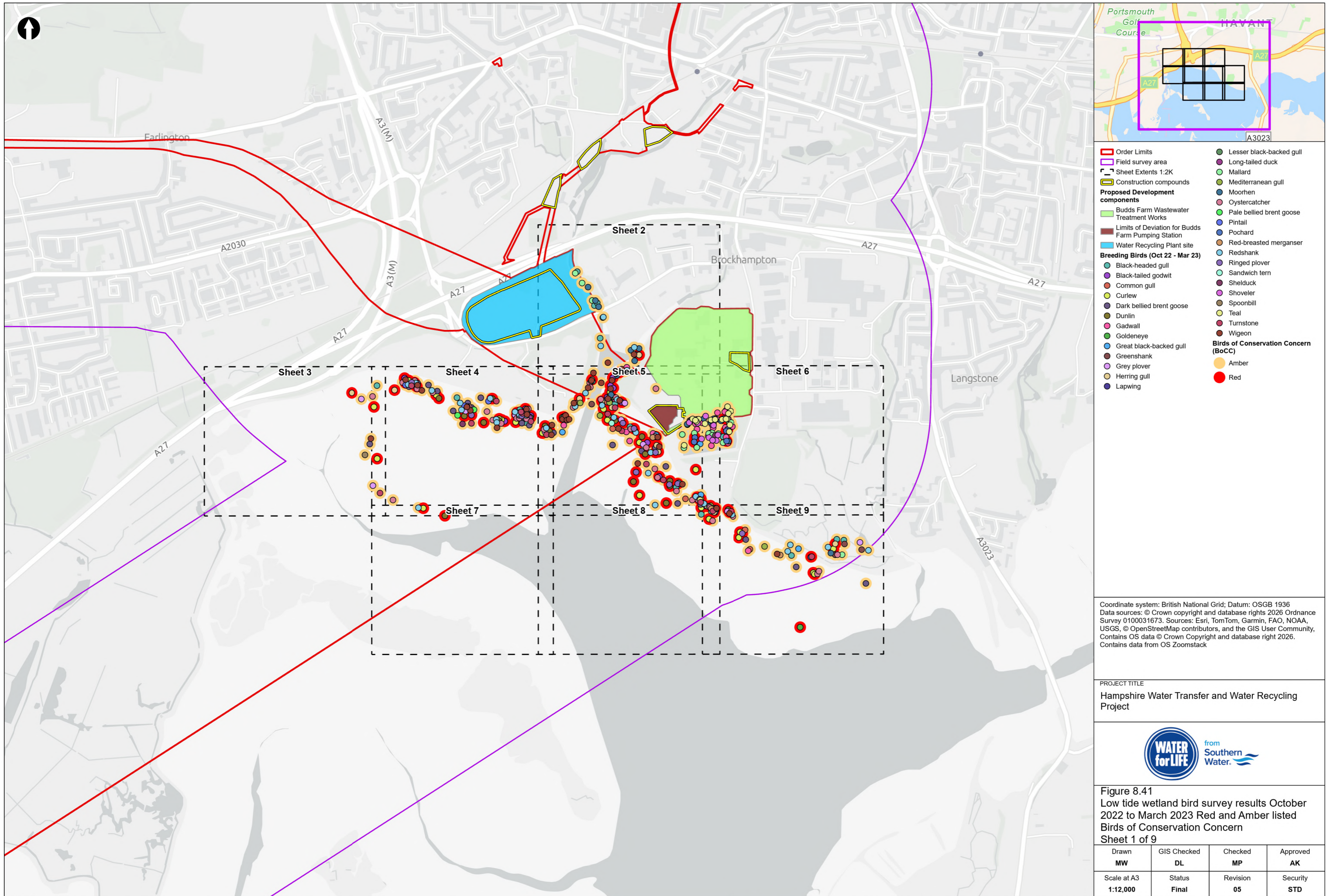
APFP REGULATION: 5(2)(a)

May 2026

Version 0



from
**Southern
Water** 



Coordinate system: British National Grid; Datum: OSGB 1936
 Data sources: © Crown copyright and database rights 2026 Ordnance Survey 0100031673. Sources: Esri, TomTom, Garmin, FAO, NOAA, USGS, © OpenStreetMap contributors, and the GIS User Community, Contains OS data © Crown Copyright and database right 2026. Contains data from OS Zoomstack

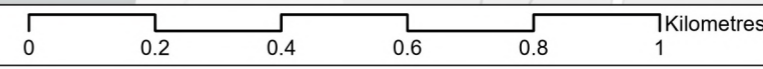
PROJECT TITLE
 Hampshire Water Transfer and Water Recycling Project

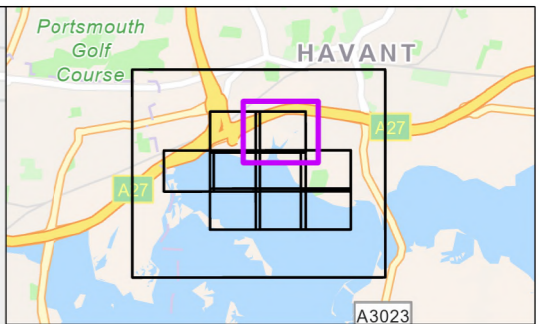
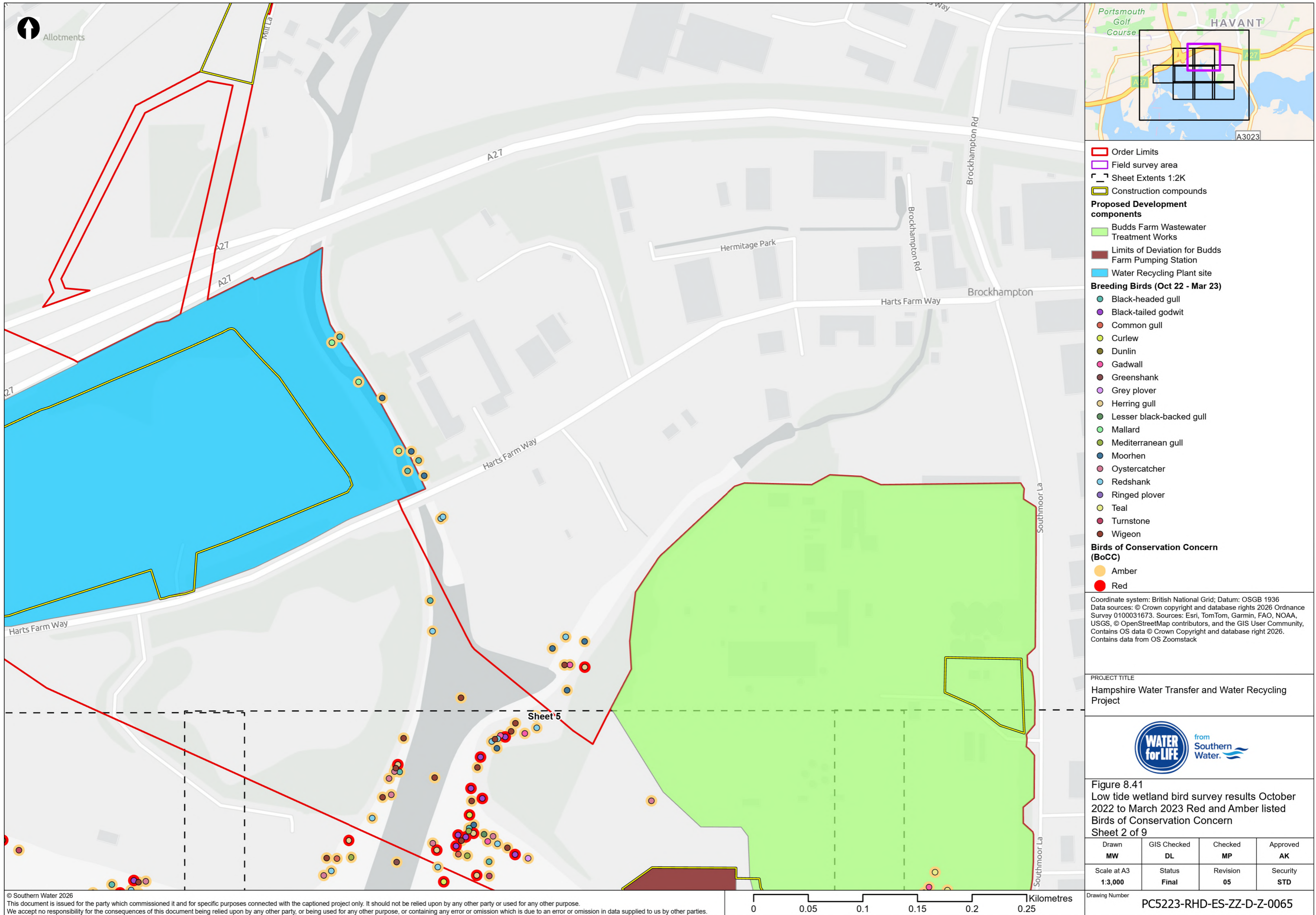


Figure 8.41
 Low tide wetland bird survey results October 2022 to March 2023 Red and Amber listed Birds of Conservation Concern
 Sheet 1 of 9

Drawn MW	GIS Checked DL	Checked MP	Approved AK
Scale at A3 1:12,000	Status Final	Revision 05	Security STD

Drawing Number
PC5223-RHD-ES-ZZ-D-Z-0065





- Order Limits
 - Field survey area
 - Sheet Extents 1:2K
 - Construction compounds
- Proposed Development components**
- Budds Farm Wastewater Treatment Works
 - Limits of Deviation for Budds Farm Pumping Station
 - Water Recycling Plant site
- Breeding Birds (Oct 22 - Mar 23)**
- Black-headed gull
 - Black-tailed godwit
 - Common gull
 - Curlew
 - Dunlin
 - Gadwall
 - Greenshank
 - Grey plover
 - Herring gull
 - Lesser black-backed gull
 - Mallard
 - Mediterranean gull
 - Moorhen
 - Oystercatcher
 - Redshank
 - Ringed plover
 - Teal
 - Turnstone
 - Wigeon
- Birds of Conservation Concern (BoCC)**
- Amber
 - Red

Coordinate system: British National Grid; Datum: OSGB 1936
 Data sources: © Crown copyright and database rights 2026 Ordnance Survey 0100031673. Sources: Esri, TomTom, Garmin, FAO, NOAA, USGS, © OpenStreetMap contributors, and the GIS User Community, Contains OS data © Crown Copyright and database right 2026. Contains data from OS Zoomstack

PROJECT TITLE
 Hampshire Water Transfer and Water Recycling Project

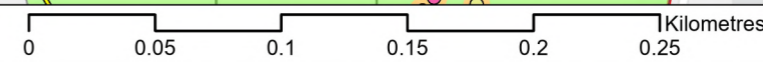


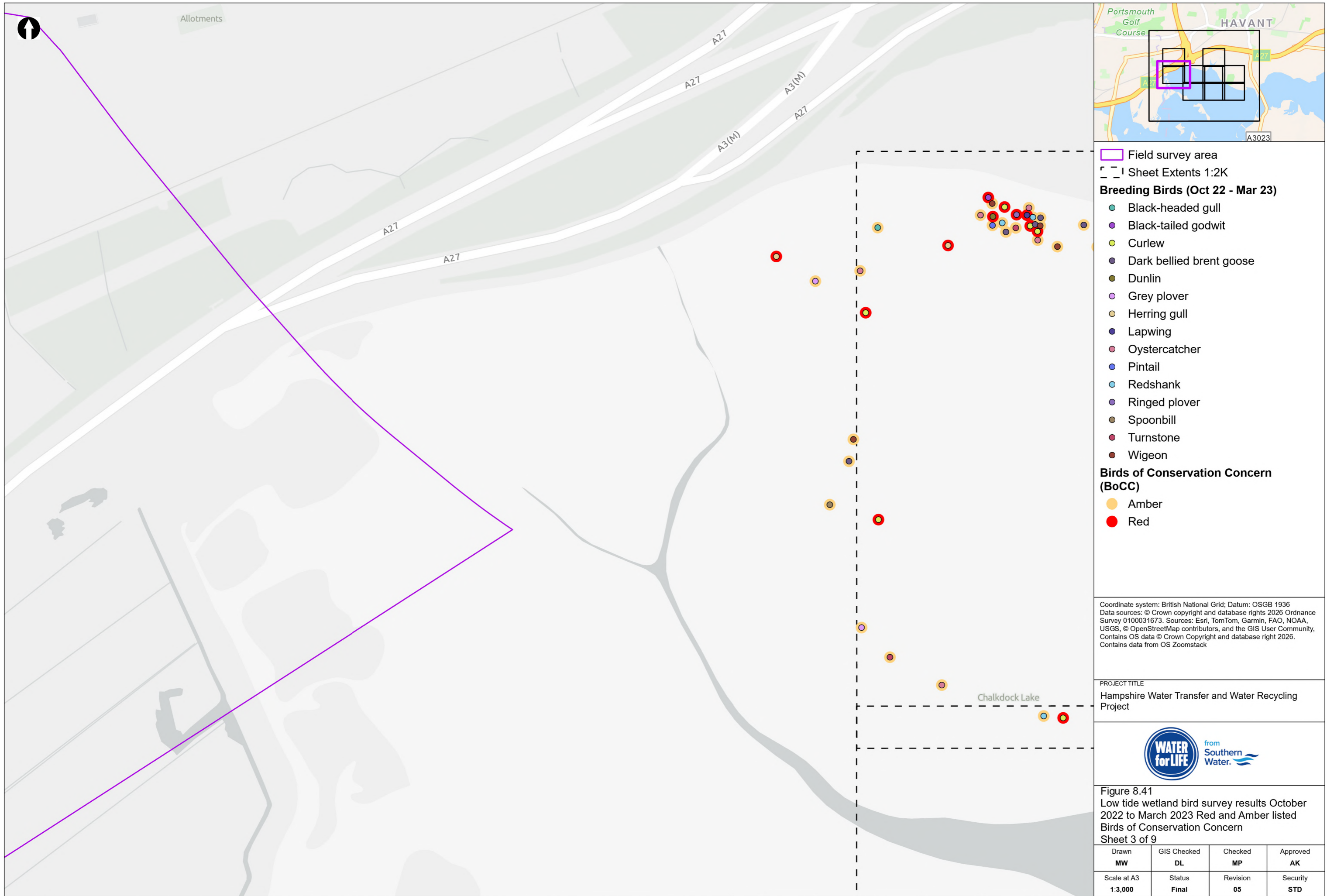
Figure 8.41
 Low tide wetland bird survey results October 2022 to March 2023 Red and Amber listed Birds of Conservation Concern
 Sheet 2 of 9

Drawn MW	GIS Checked DL	Checked MP	Approved AK
Scale at A3 1:3,000	Status Final	Revision 05	Security STD

Drawing Number
PC5223-RHD-ES-ZZ-D-Z-0065

© Southern Water 2026
 This document is issued for the party which commissioned it and for specific purposes connected with the captioned project only. It should not be relied upon by any other party or used for any other purpose. We accept no responsibility for the consequences of this document being relied upon by any other party, or being used for any other purpose, or containing any error or omission which is due to an error or omission in data supplied to us by other parties.





Field survey area
 Sheet Extents 1:2K

Breeding Birds (Oct 22 - Mar 23)

- Black-headed gull
- Black-tailed godwit
- Curlew
- Dark bellied brent goose
- Dunlin
- Grey plover
- Herring gull
- Lapwing
- Oystercatcher
- Pintail
- Redshank
- Ringed plover
- Spoonbill
- Turnstone
- Wigeon

Birds of Conservation Concern (BoCC)

- Amber
- Red

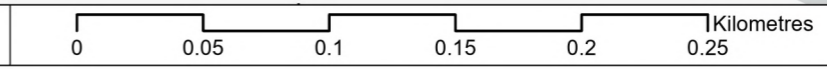
Coordinate system: British National Grid; Datum: OSGB 1936
 Data sources: © Crown copyright and database rights 2026 Ordnance Survey 0100031673. Sources: Esri, TomTom, Garmin, FAO, NOAA, USGS, © OpenStreetMap contributors, and the GIS User Community, Contains OS data © Crown Copyright and database right 2026. Contains data from OS Zoomstack

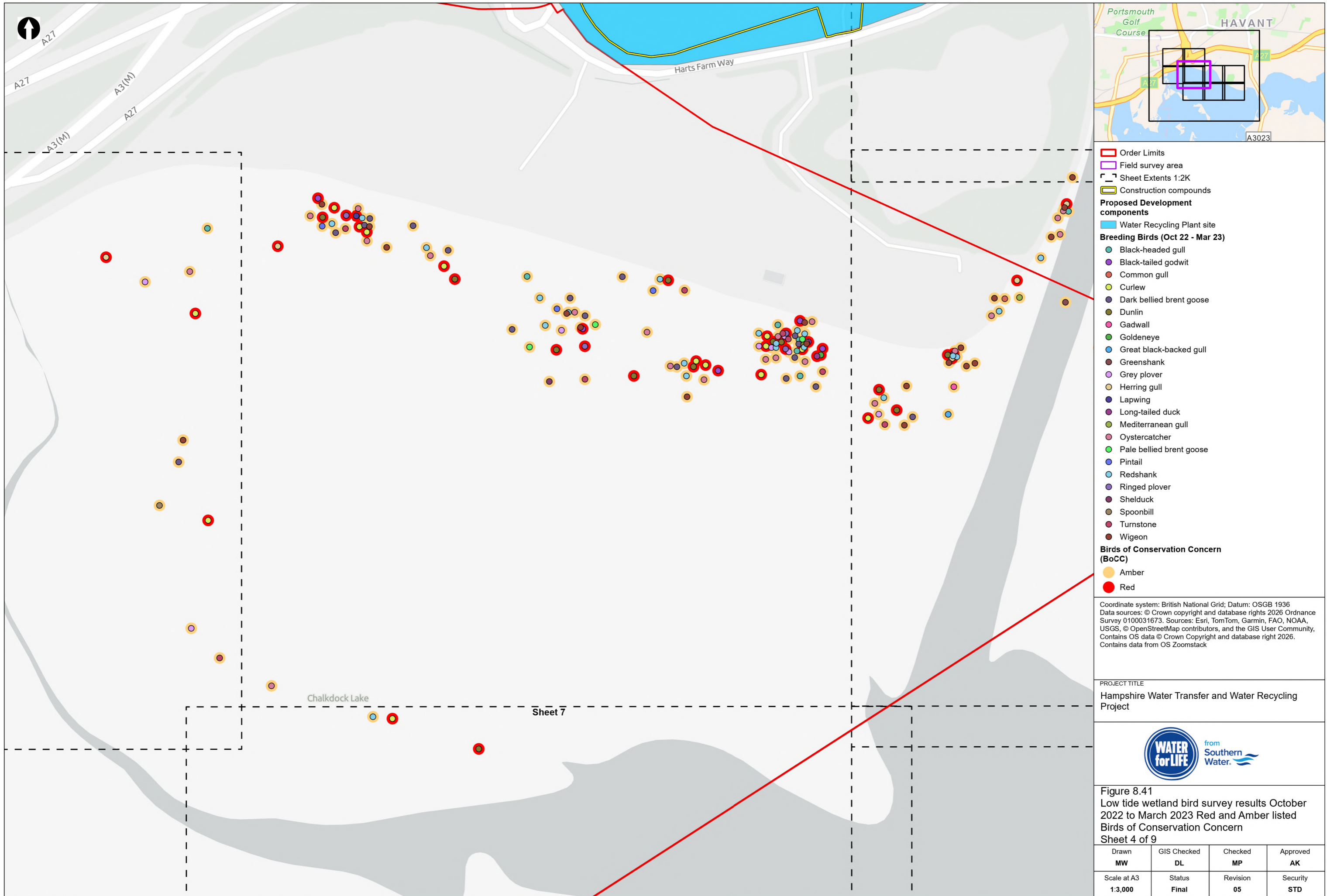
PROJECT TITLE
 Hampshire Water Transfer and Water Recycling Project



Figure 8.41
 Low tide wetland bird survey results October 2022 to March 2023 Red and Amber listed Birds of Conservation Concern
 Sheet 3 of 9

Drawn MW	GIS Checked DL	Checked MP	Approved AK
Scale at A3 1:3,000	Status Final	Revision 05	Security STD





- Order Limits
- Field survey area
- Sheet Extents 1:2K
- Construction compounds
- Proposed Development components**
- Water Recycling Plant site
- Breeding Birds (Oct 22 - Mar 23)**
- Black-headed gull
- Black-tailed godwit
- Common gull
- Curlew
- Dark bellied brent goose
- Dunlin
- Gadwall
- Goldeneye
- Great black-backed gull
- Greenshank
- Grey plover
- Herring gull
- Lapwing
- Long-tailed duck
- Mediterranean gull
- Oystercatcher
- Pale bellied brent goose
- Pintail
- Redshank
- Ringed plover
- Shelduck
- Spoonbill
- Turnstone
- Wigeon
- Birds of Conservation Concern (BoCC)**
- Amber
- Red

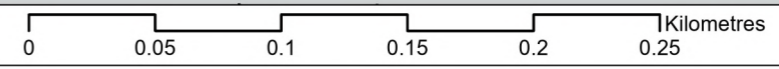
Coordinate system: British National Grid; Datum: OSGB 1936
 Data sources: © Crown copyright and database rights 2026 Ordnance Survey 0100031673. Sources: Esri, TomTom, Garmin, FAO, NOAA, USGS, © OpenStreetMap contributors, and the GIS User Community, Contains OS data © Crown Copyright and database right 2026. Contains data from OS Zoomstack

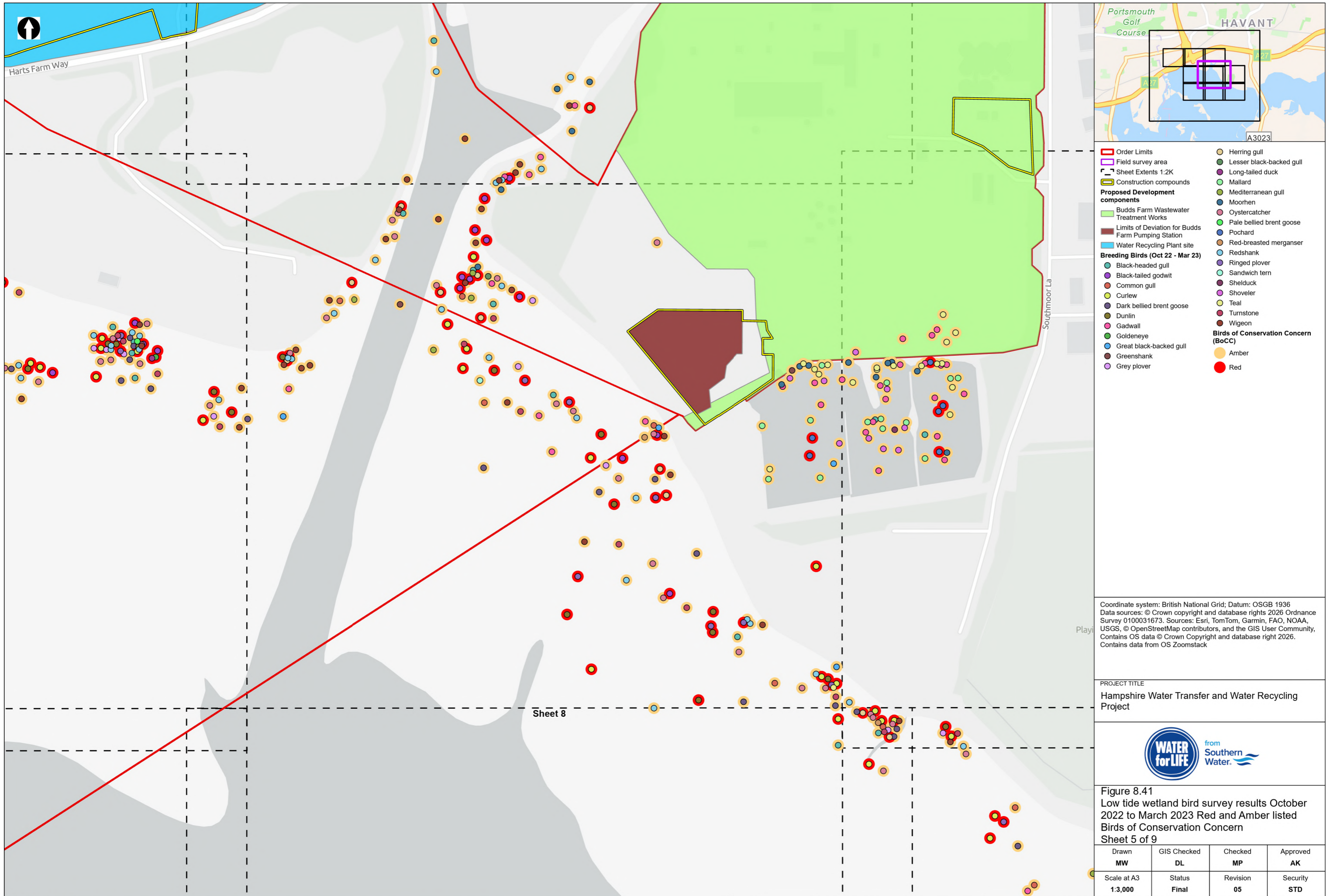
PROJECT TITLE
 Hampshire Water Transfer and Water Recycling Project



Figure 8.41
 Low tide wetland bird survey results October 2022 to March 2023 Red and Amber listed Birds of Conservation Concern
 Sheet 4 of 9

Drawn MW	GIS Checked DL	Checked MP	Approved AK
Scale at A3 1:3,000	Status Final	Revision 05	Security STD





- Order Limits
- Field survey area
- Sheet Extents 1:2K
- Construction compounds
- Budds Farm Wastewater Treatment Works
- Limits of Deviation for Budds Farm Pumping Station
- Water Recycling Plant site
- Breeding Birds (Oct 22 - Mar 23)**
- Black-headed gull
- Black-tailed godwit
- Common gull
- Curlew
- Dark bellied brent goose
- Dunlin
- Gadwall
- Goldeneye
- Great black-backed gull
- Greenshank
- Grey plover
- Herring gull
- Lesser black-backed gull
- Long-tailed duck
- Mallard
- Mediterranean gull
- Moorhen
- Oystercatcher
- Pale bellied brent goose
- Pochard
- Red-breasted merganser
- Redshank
- Ringed plover
- Sandwich tern
- Shelduck
- Shoveler
- Teal
- Turnstone
- Wigeon
- Birds of Conservation Concern (BoCC)**
- Amber
- Red

Coordinate system: British National Grid; Datum: OSGB 1936
 Data sources: © Crown copyright and database rights 2026 Ordnance Survey 0100031673. Sources: Esri, TomTom, Garmin, FAO, NOAA, USGS, © OpenStreetMap contributors, and the GIS User Community, Contains OS data © Crown Copyright and database right 2026. Contains data from OS Zoomstack

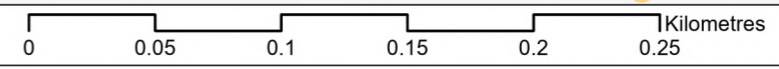
PROJECT TITLE
 Hampshire Water Transfer and Water Recycling Project



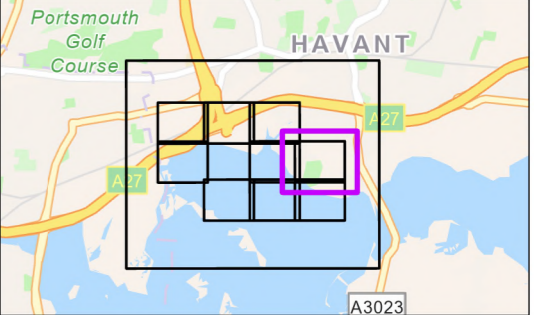
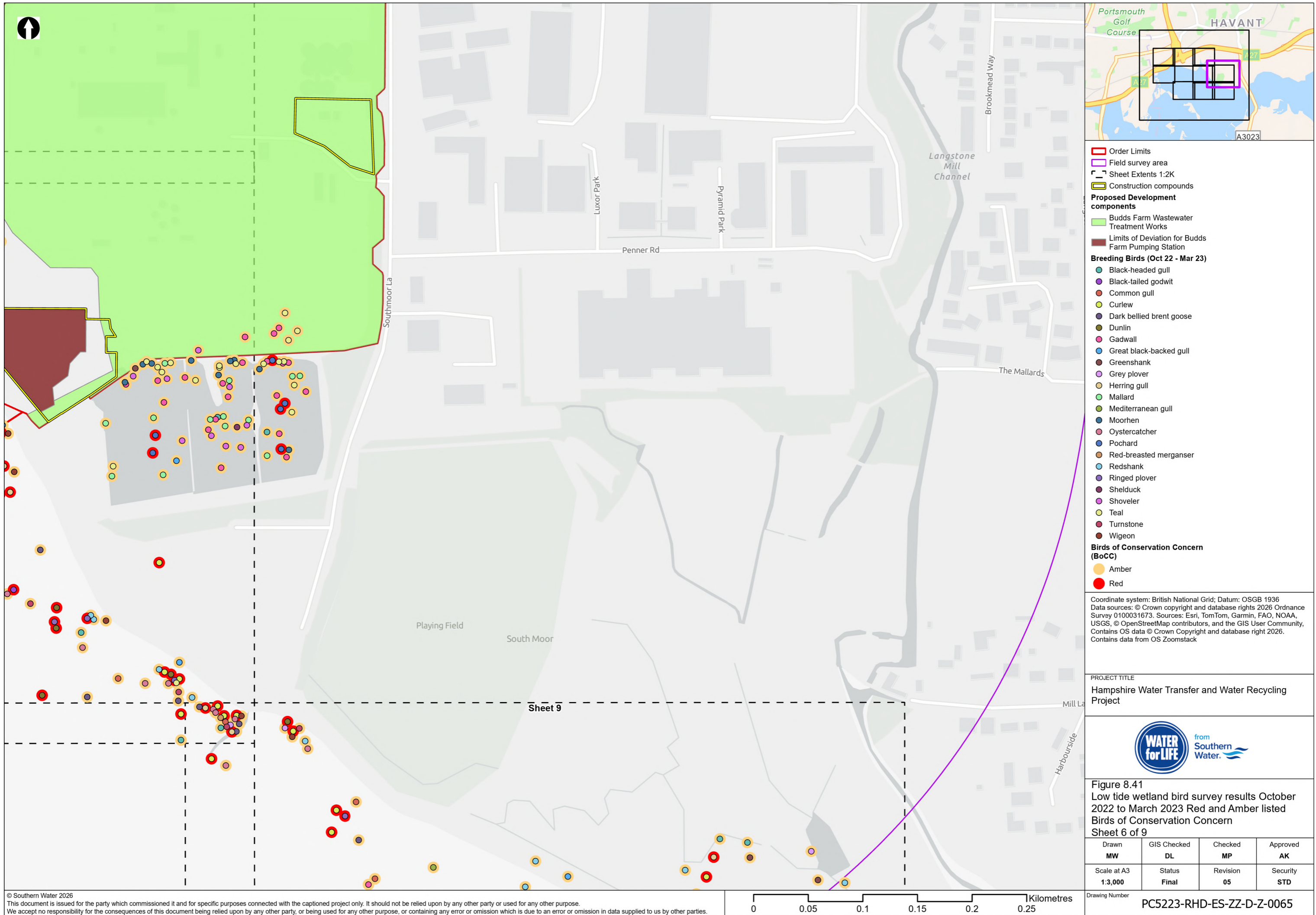
Figure 8.41
 Low tide wetland bird survey results October 2022 to March 2023 Red and Amber listed Birds of Conservation Concern
 Sheet 5 of 9

Drawn MW	GIS Checked DL	Checked MP	Approved AK
Scale at A3 1:3,000	Status Final	Revision 05	Security STD

© Southern Water 2026
 This document is issued for the party which commissioned it and for specific purposes connected with the captioned project only. It should not be relied upon by any other party or used for any other purpose. We accept no responsibility for the consequences of this document being relied upon by any other party, or being used for any other purpose, or containing any error or omission which is due to an error or omission in data supplied to us by other parties.



Drawing Number
PC5223-RHD-ES-ZZ-D-Z-0065



- Order Limits
- Field survey area
- Sheet Extents 1:2K
- Construction compounds
- Proposed Development components**
- Budds Farm Wastewater Treatment Works
- Limits of Deviation for Budds Farm Pumping Station
- Breeding Birds (Oct 22 - Mar 23)**
- Black-headed gull
- Black-tailed godwit
- Common gull
- Curlew
- Dark bellied brent goose
- Dunlin
- Gadwall
- Great black-backed gull
- Greenshank
- Grey plover
- Herring gull
- Mallard
- Mediterranean gull
- Moorhen
- Oystercatcher
- Pochard
- Red-breasted merganser
- Redshank
- Ringed plover
- Shelduck
- Shoveler
- Teal
- Turnstone
- Wigeon
- Birds of Conservation Concern (BoCC)**
- Amber
- Red

Coordinate system: British National Grid; Datum: OSGB 1936
 Data sources: © Crown copyright and database rights 2026 Ordnance Survey 0100031673. Sources: Esri, TomTom, Garmin, FAO, NOAA, USGS, © OpenStreetMap contributors, and the GIS User Community, Contains OS data © Crown Copyright and database right 2026. Contains data from OS Zoomstack

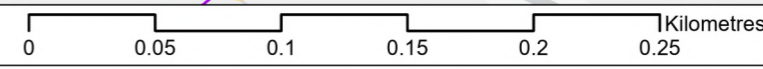
PROJECT TITLE
 Hampshire Water Transfer and Water Recycling Project



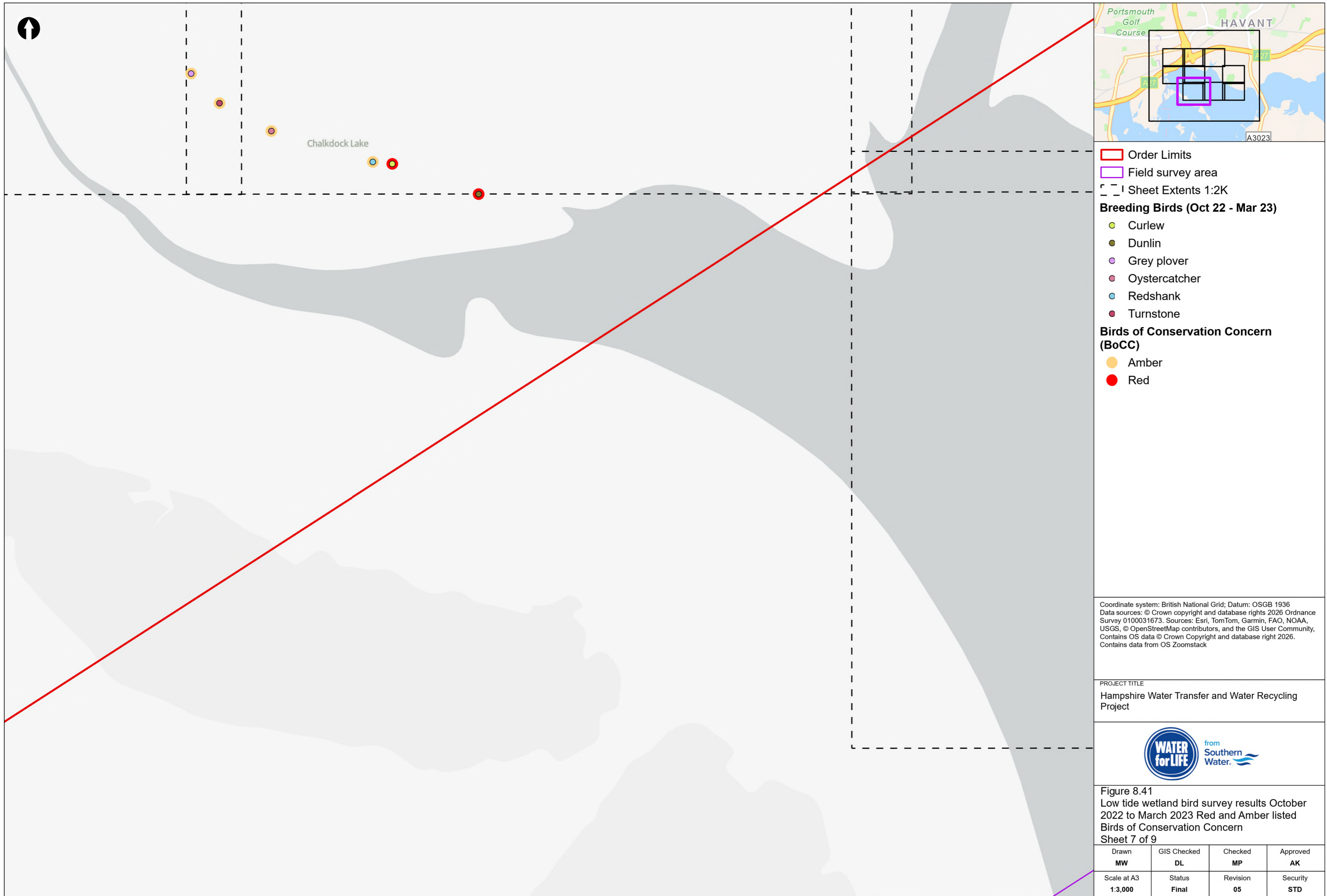
Figure 8.41
 Low tide wetland bird survey results October 2022 to March 2023 Red and Amber listed Birds of Conservation Concern
 Sheet 6 of 9

Drawn MW	GIS Checked DL	Checked MP	Approved AK
Scale at A3 1:3,000	Status Final	Revision 05	Security STD

© Southern Water 2026
 This document is issued for the party which commissioned it and for specific purposes connected with the captioned project only. It should not be relied upon by any other party or used for any other purpose. We accept no responsibility for the consequences of this document being relied upon by any other party, or being used for any other purpose, or containing any error or omission which is due to an error or omission in data supplied to us by other parties.



Drawing Number
PC5223-RHD-ES-ZZ-D-Z-0065



- Order Limits
 - Field survey area
 - Sheet Extents 1:2K
- Breeding Birds (Oct 22 - Mar 23)**
- Curlew
 - Dunlin
 - Grey plover
 - Oystercatcher
 - Redshank
 - Turnstone
- Birds of Conservation Concern (BoCC)**
- Amber
 - Red

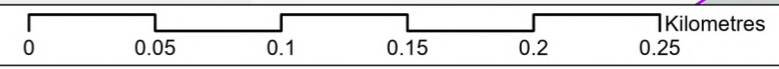
Coordinate system: British National Grid; Datum: OSGB 1936
 Data sources: © Crown copyright and database rights 2026 Ordnance Survey 0100031673. Sources: Esri, TomTom, Garmin, FAO, NOAA, USGS, © OpenStreetMap contributors, and the GIS User Community, Contains OS data © Crown Copyright and database right 2026. Contains data from OS Zoomstack

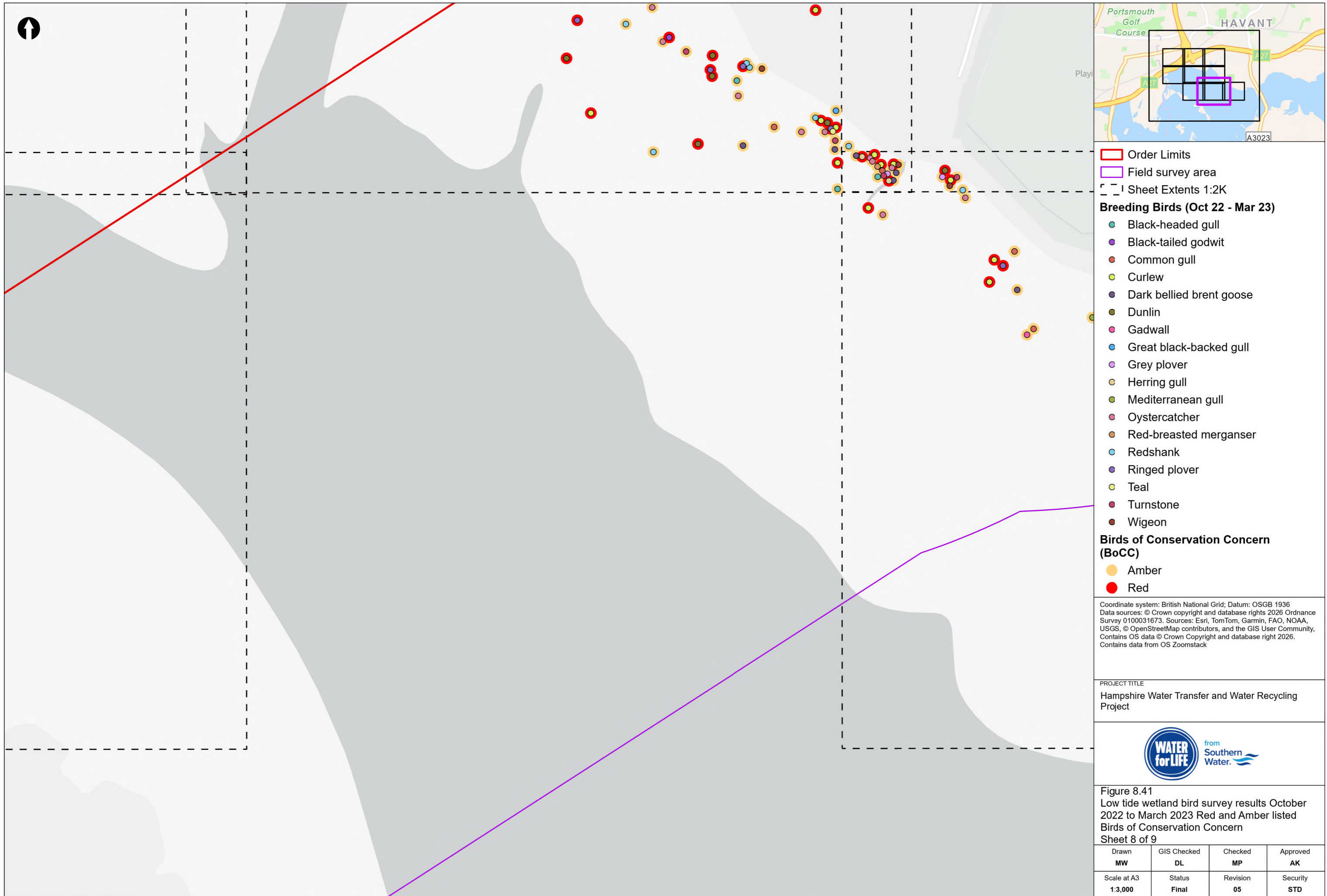
PROJECT TITLE
 Hampshire Water Transfer and Water Recycling Project



Figure 8.41
 Low tide wetland bird survey results October 2022 to March 2023 Red and Amber listed Birds of Conservation Concern
 Sheet 7 of 9

Drawn MW	GIS Checked DL	Checked MP	Approved AK
Scale at A3 1:3,000	Status Final	Revision 05	Security STD





Coordinate system: British National Grid; Datum: OSGB 1936
 Data sources: © Crown copyright and database rights 2026 Ordnance Survey 0100031673. Sources: Esri, TomTom, Garmin, FAO, NOAA, USGS, © OpenStreetMap contributors, and the GIS User Community, Contains OS data © Crown Copyright and database right 2026. Contains data from OS Zoomstack

PROJECT TITLE
 Hampshire Water Transfer and Water Recycling Project



Figure 8.41
 Low tide wetland bird survey results October 2022 to March 2023 Red and Amber listed Birds of Conservation Concern
 Sheet 8 of 9

Drawn MW	GIS Checked DL	Checked MP	Approved AK
Scale at A3 1:3,000	Status Final	Revision 05	Security STD

